



Route Key / Rutas clave

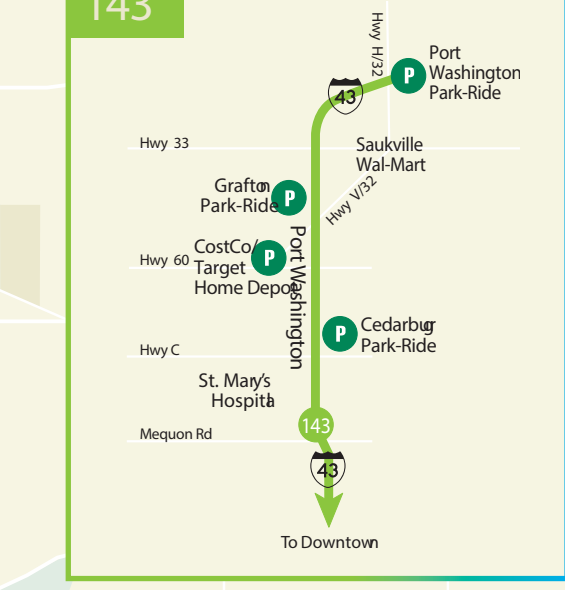
- Regular Routes / Rutas habituales
- Operates most weekdays September to June / Opera la mayoría de los días de la semana De septiembre a junio
- Park-Ride Lot / Sector de estacionamiento
- Freeway Flyer / Pasajero que Viaja por Autopista
- Limited Service / Servicio Limitado
- Express Service / Servicio Urgente
- MCTS Administration Building / 1942 N. 17th Street / Milwaukee, WI 53205
- Connects with Waukesha Metro bus service / Conexión con el servicio de autobuses de Waukesha Metro
- All trips on all routes are wheelchair accessible

- RR1-RR3 Ronald Reagan\*
- 12 Teutonia - Hampton
- 14 Humboldt - Forest Home
- 15 Holton - Kinnickinick
- 17 Canal Street
- 21 MLK - S. 13th & S. 20th
- 22 Center Street - N. 92nd
- 23 Fond du Lac - National
- 28 108th Street
- 30 Sherman - Wisconsin
- 30X Sherman - Wisconsin Express
- 31 State - Highland
- 33 Vliet - Juneau
- 35 35th Street
- 40 College Avenue Flyer (Northeast Lot)
- 40U Holt - College UBUS (Southwest Lot)
- 42U 6th St. - Port Washington Rd. UBUS
- 43 Hales Corners Flyer
- 44 State Fair Park Flyer
- 44U Fair Park - Hales Corners UBUS
- 46 Loomis Flyer
- 48 South Shore Flyer
- 49 Brown Deer - Bayshore Flyer
- 49U Brown Deer UBUS
- 51 Oklahoma Avenue
- 52 Clement - 15th Avenue
- 53 Lincoln Avenue
- 54 Mitchell - Burnham
- 55 Layton Avenue
- 56 Greenfield Avenue
- 57 Walnut - Appleton
- 60 Burleigh Street
- 63 Silver Spring - Port Washington
- 64 S. 60th Street
- 67 N. 76th - S. 84th
- 76 N. 60th - S. 70th
- 79 Menomonee Falls Flyer
- 80 6th Street
- 137 House of Correction
- 143 Ozaukee County Express
- 219 Oak Creek Shuttle
- 223 Park Place - Bradley Woods Shuttle
- 276 Brown Deer Shuttle

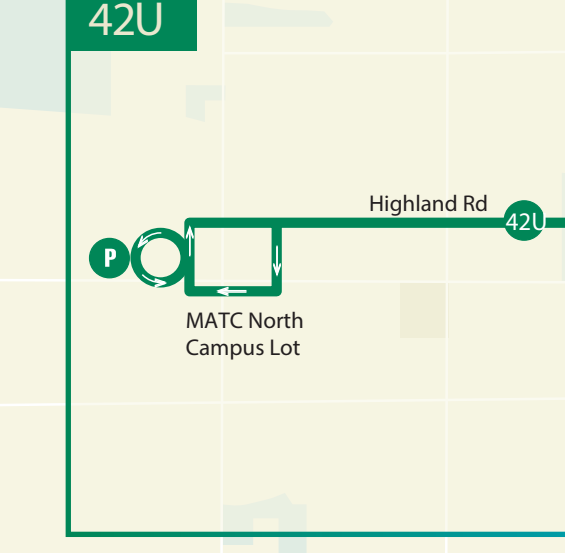
- Blue Line (Fond du Lac - National)
- Gold Line (Wisconsin Ave - UWM)
- Green Line (Bayshore - Airport)
- Purple Line (27th Street)
- Red Line (Capitol Drive)

\*For maps of these routes please refer to the specific route guide (schedule).  
 Para ver los mapas de estas rutas consulte la guía de rutas específicas (cronograma).  
 Subject to change without notice.  
 Sujeto a cambios sin previo aviso.  
 © Copyright Milwaukee County 2019

Ozaukee County Express



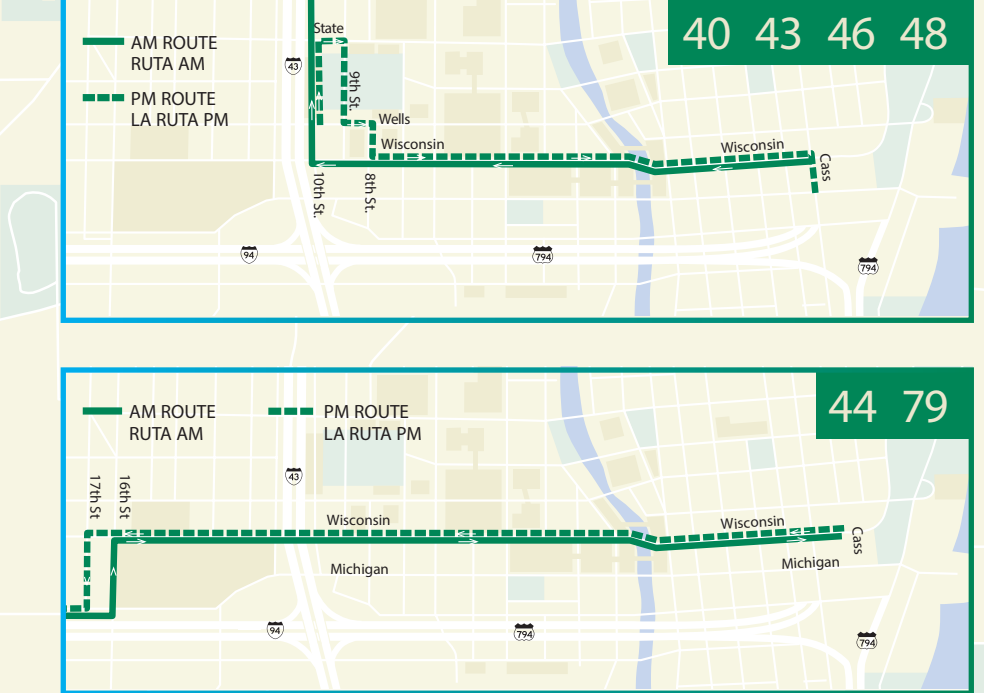
6th St.-Port Washington Rd. UBUS



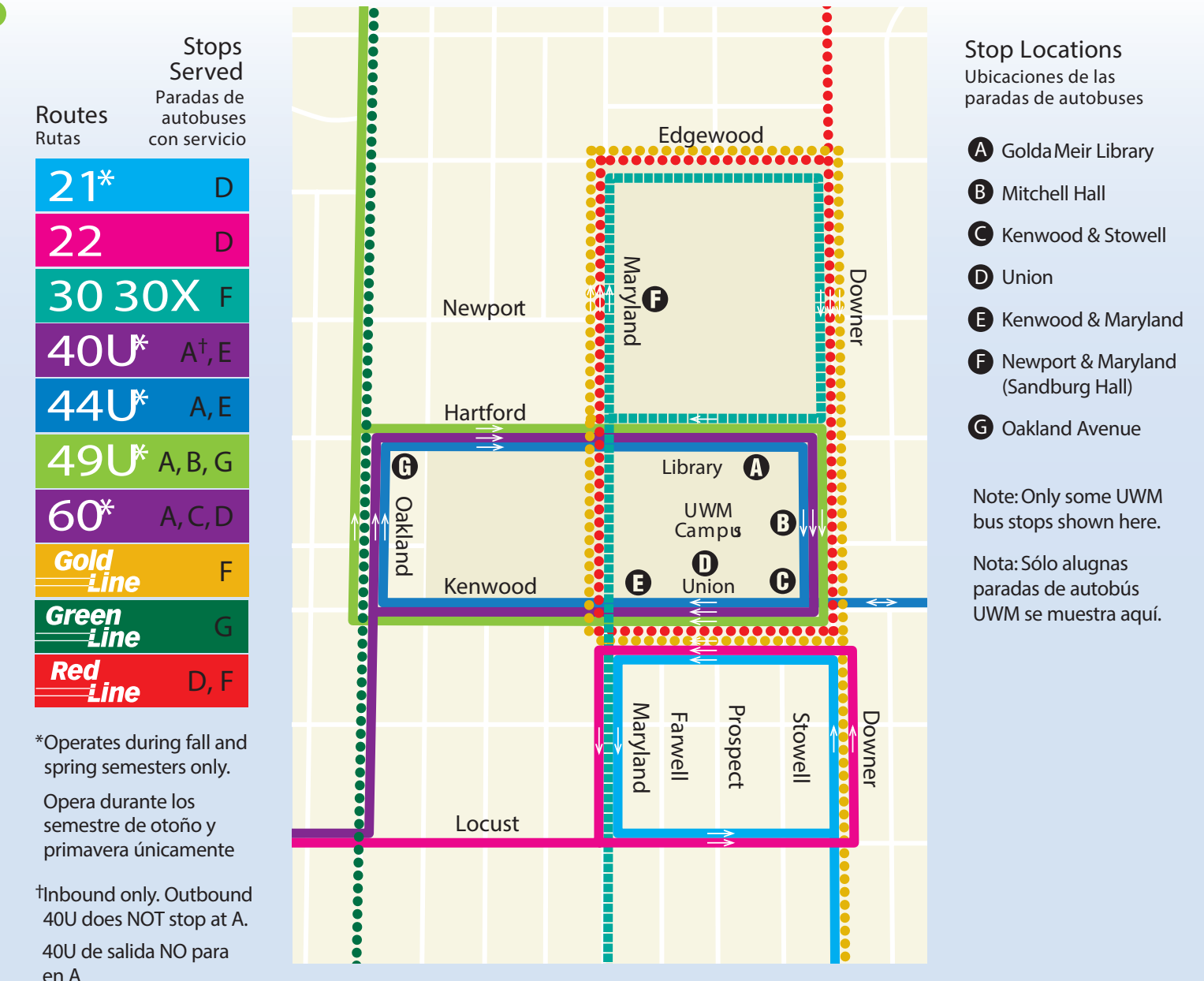
Waukesha Metro Route 1  
 Information: 262-524-3636  
 waukeshametro.org

Downtown Flyer Routing

Portion of flyer routes shown is where riders will find bus stops approximately every three blocks. Routing into and from Downtown is subject to change without notice.  
 Ruta para pasajeros que Viajan al centro de la ciudad: la parte de las rutas para pasajeros que se muestra es dónde podrán encontrar las paradas de autobuses, aproximadamente cada tres cuadras. La ruta dentro y desde el centro de la ciudad está sujeta a cambios sin previo aviso.



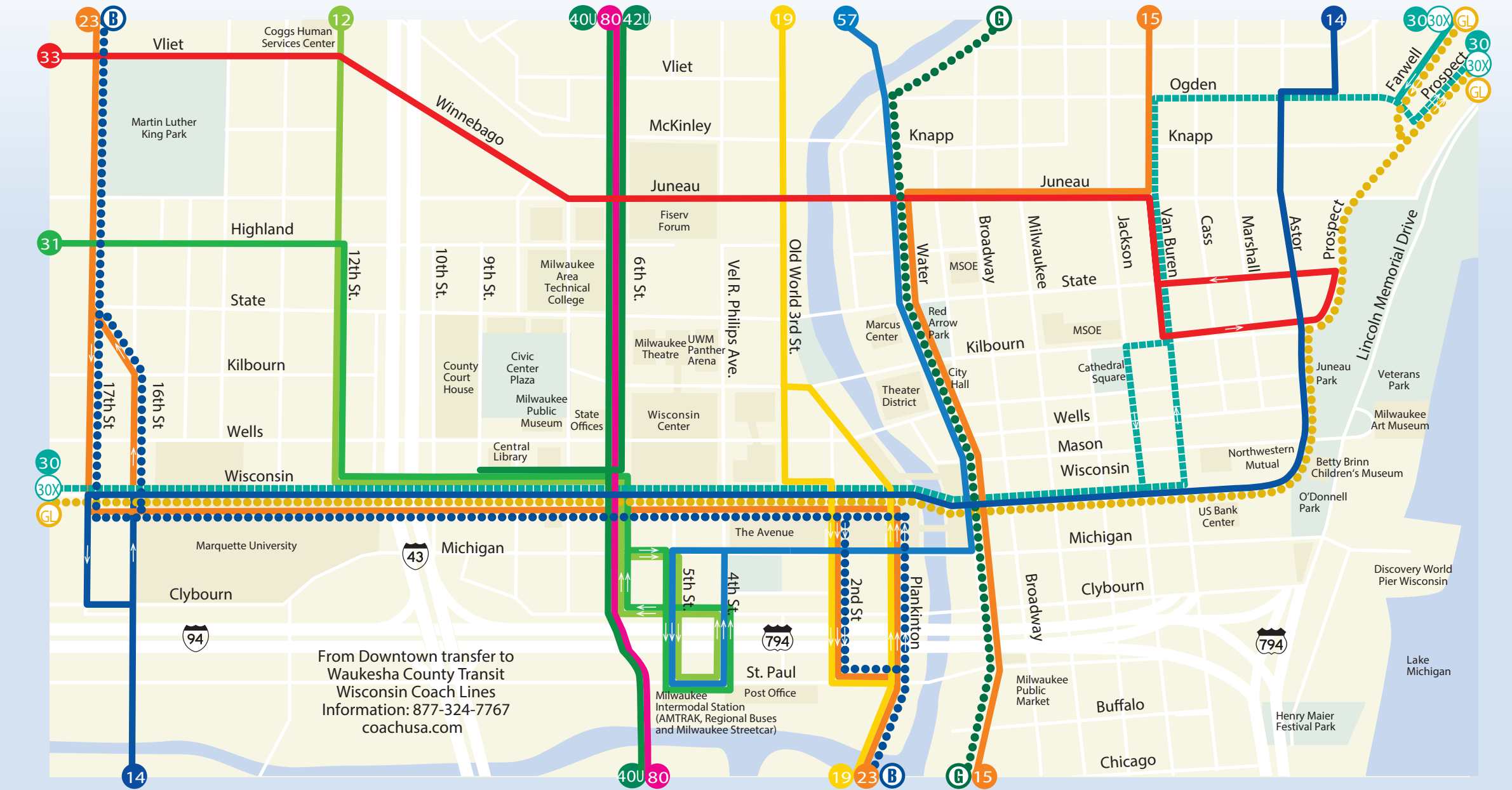
UWM



- Stops Served / Paradas de autobuses con servicio
- 21\* D
  - 22 D
  - 30 30X F
  - 40U\* A, E
  - 44U\* A, E
  - 49U\* A, B, G
  - 60\* A, C, D
  - Gold Line F
  - Green Line C
  - Red Line D, F

\*Operates during fall and spring semesters only.  
 Opera durante los semestres de otoño y primavera únicamente.  
 †Inbound only. Outbound 40U does NOT stop at A.  
 40U de salida NO para en A

Downtown



- Stop Locations / Ubicaciones de las paradas de autobuses
- A GoldaMeir Library
  - B Mitchell Hall
  - C Kenwood & Stowell
  - D Union
  - E Kenwood & Maryland
  - F Newport & Maryland (Sandburg Hall)
  - G Oakland Avenue
- Note: Only some UWM bus stops shown here.  
 Nota: Sólo algunas paradas de autobuses UWM se muestra aquí.

From Downtown transfer to Waukesha County Transit Wisconsin Coach Lines  
 Information: 877-324-7767  
 coachusa.com