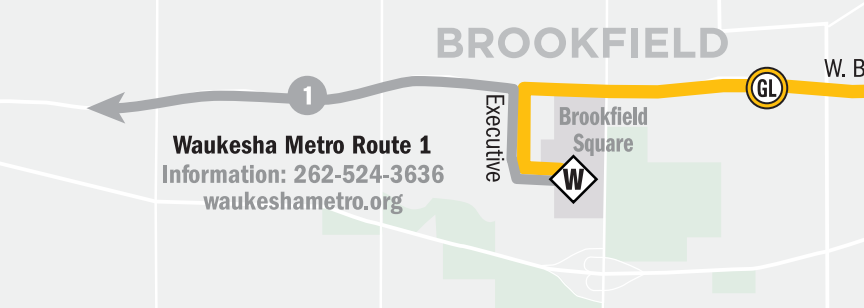
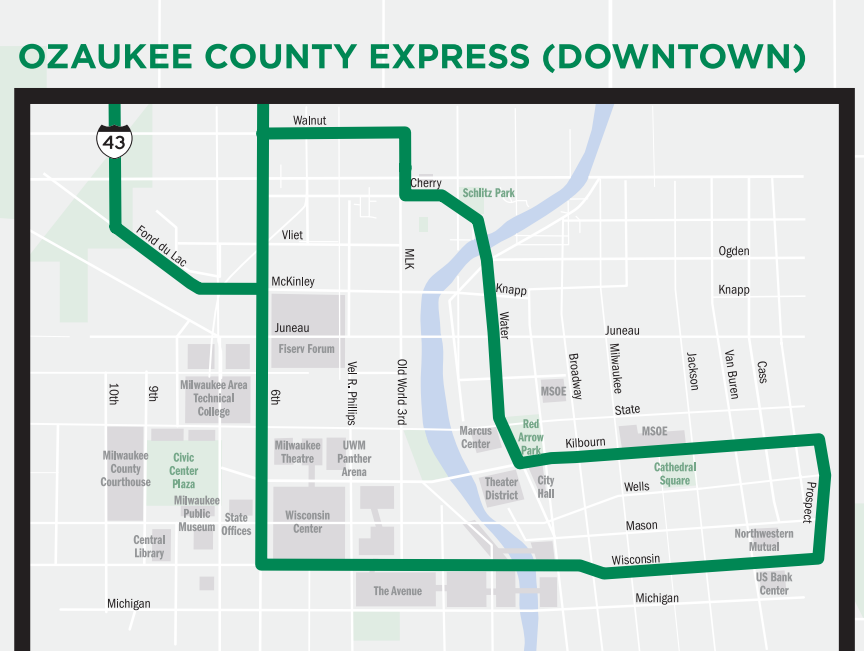
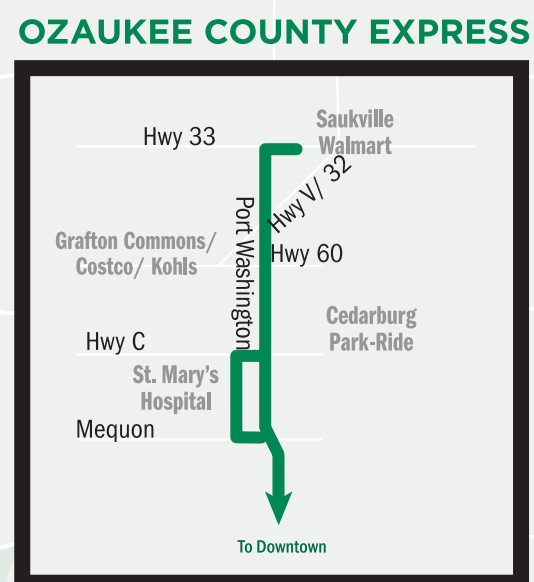




MCTS NEXT

This map is effective **March 7th, 2021** through **June 5th, 2021**. It includes changes that were part of the first phase of MCTS NEXT. Turn the page over for a look at phase two, which takes effect **June 6, 2021**.

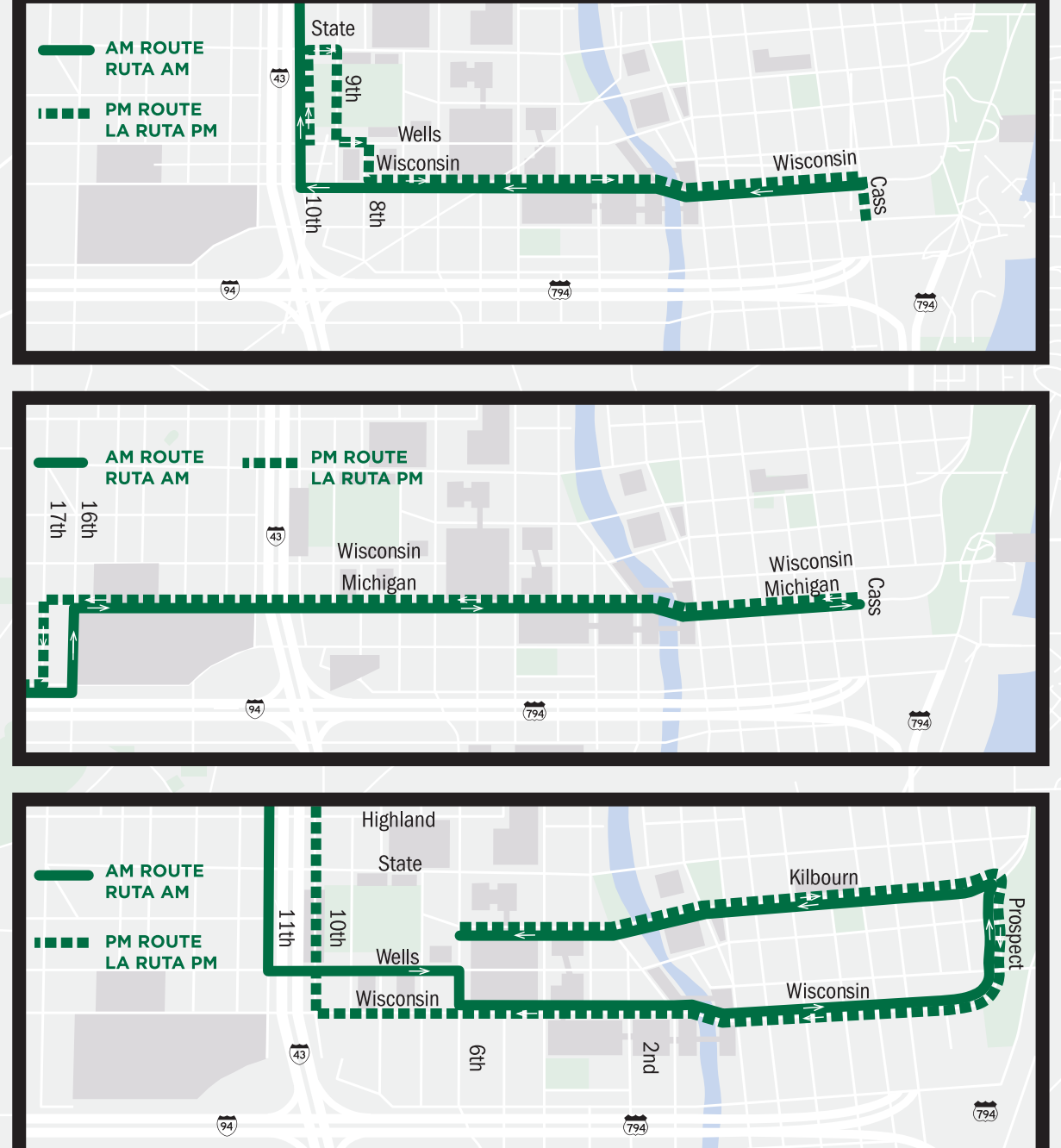
Este mapa entra en vigor el **7 de marzo de 2021** hasta el **5 de junio de 2021**. Incluye cambios que formaron parte de la primera fase de MCTS NEXT. Pasar la página más para echar un vistazo a la fase dos, que entra en vigor el **6 de junio de 2021**.



DOWNTOWN FLYER ROUTING

Portion of flyer routes shown is where riders will find bus stops approximately every three blocks. Routing info and from Downtown is subject to change without notice.

Ruta para pasajeros que Viajan al centro de la ciudad: la parte de las rutas para pasajeros que se muestra es donde estos podrán encontrar los paradas de autobuses, aproximadamente cada tres cuadras. La ruta dentro y desde el centro de la ciudad está sujeta a cambios sin previo aviso.



UWM

STOPS SERVED
Paradas de autobuses con servicio

ROUTES

21*	D
22	D
30	F
40U*	A, B, D
44U*	A, E
49U*	A, B, G
60*	A, C, D
Gold Line	E, F
Green Line	G
Red Line	D, F

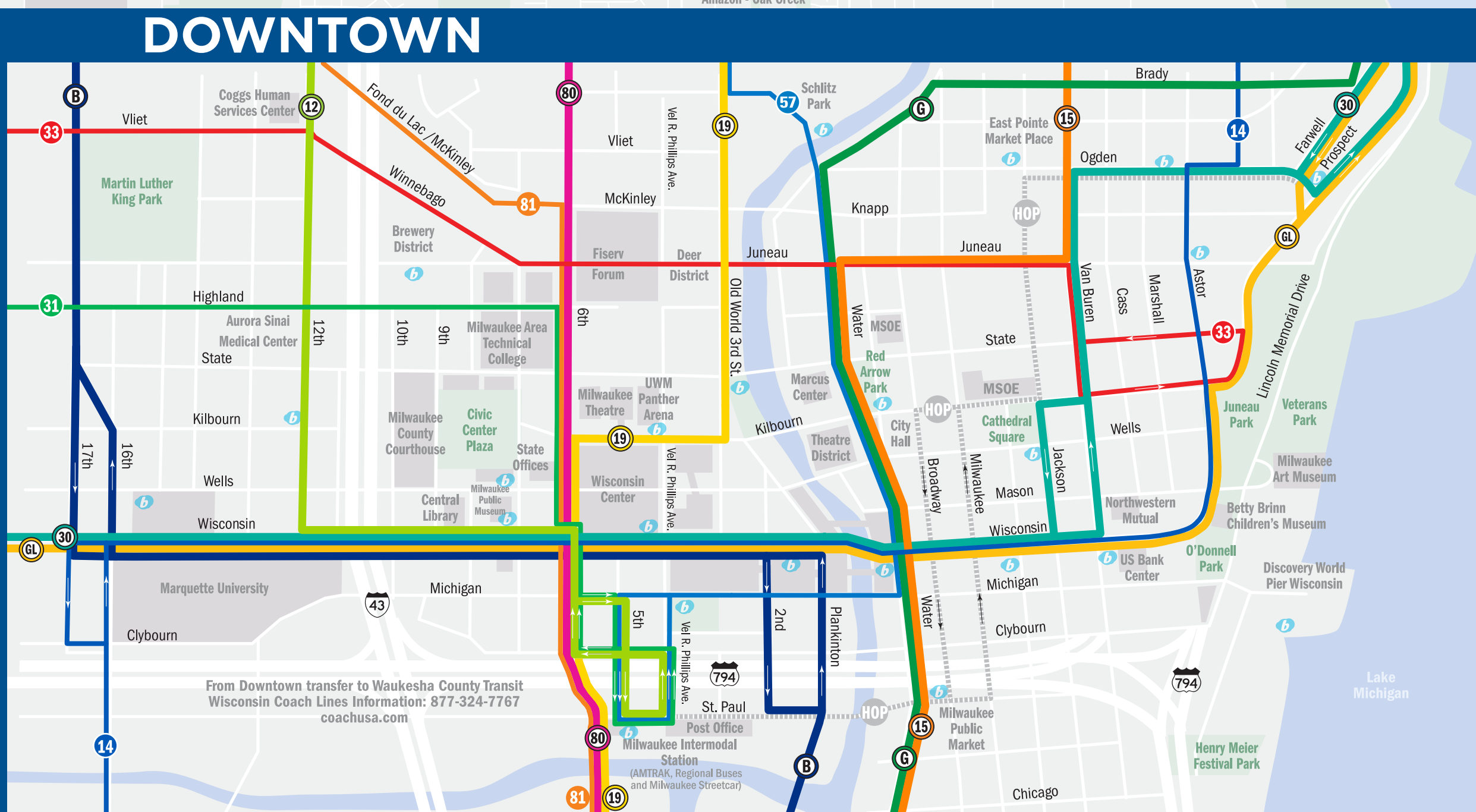
* Operates during fall and spring semesters only.
Opera durante los semestros de otoño y primavera únicamente.

†bound only. Outbound 40U does NOT stop at A or B.
40U de salida no para en A o B.

STOP LOCATIONS
Ubicaciones de las paradas de autobuses

A	Golda Meir Library
B	Mitchell Hall
C	Kenwood & Stowell
D	Union
E	Kenwood & Maryland
F	Newport & Maryland (Sandburg Hall)
G	Oakland Avenue

Note: Only some UWM bus stops shown here.
Nota: Sólo algunas paradas de autobuses UWM se muestra aquí.



ROUTE KEY
RUTAS CLAVE

- Regular Routes / Rutas habituales
- Thicker Routing / Enrutamiento más grueso
- Thinner Routing / Enrutamiento más delgado
- Park-Ride Lot / Sector de estacionamiento
- Freeway Flyer / Pasajero que Viaja por Autopistas
- Limited Service / Servicio Limitado
- MCTS Administration Building
- MCTS Fond Du Lac Station
- MCTS Kinnickinnic Station
- All MCTS buses are wheelchair accessible
- Multi-Modal Connections
- Blue Line / Fond du Lac-National
- Gold Line / Wisconsin Avenue - UWM
- Green Line / Bayshore - Airport
- Purple Line / 27th Street
- Red Line / Capitol Drive
- Teutonia - Hampton
- Humboldt - Forest Home
- Holton - Kinnickinnic
- Dr. M.L.K Drive - S. 13th
- S. 20th Street
- North Avenue
- Center Street - N. 92nd
- 108th Street
- Sherman - Wisconsin
- State - Highland
- Viet - S. 84th
- 35th Street
- College Avenue Flyer (Northeast Lot)
- Holt - College UBUS (Southwest Lot)
- Hales Corners Flyer
- State Fair Park Flyer
- Fair Park - Hales Corners UBUS
- Loomis Flyer
- South Shore Flyer
- Brown Deer - Bayshore Flyer
- Brown Deer UBUS
- Oaklahoma Avenue
- Clement - Pennsylvania
- Lincoln Avenue
- Mitchell - Burnham
- Layton Avenue
- Greenfield Avenue
- Walnut - Appleton
- Burleigh Street
- Silver Spring Drive
- S. 60th Street
- N. 76th - S. 84th
- Port Washington Rd.
- N. 60th - S. 70th
- Menomonee Falls Flyer
- 6th Street
- Amazon - Oak Creek
- House of Correction
- Ozaukee County Express
- RRI - RRS Ronald Reagan*

*For maps of these routes please refer to the special route guide (schedule). Para ver los mapas de estas rutas consulte la guía de rutas (cronograma).
© Copyright Milwaukee County 2021. Subject to change without notice. Sujeto a cambios sin previo aviso.