

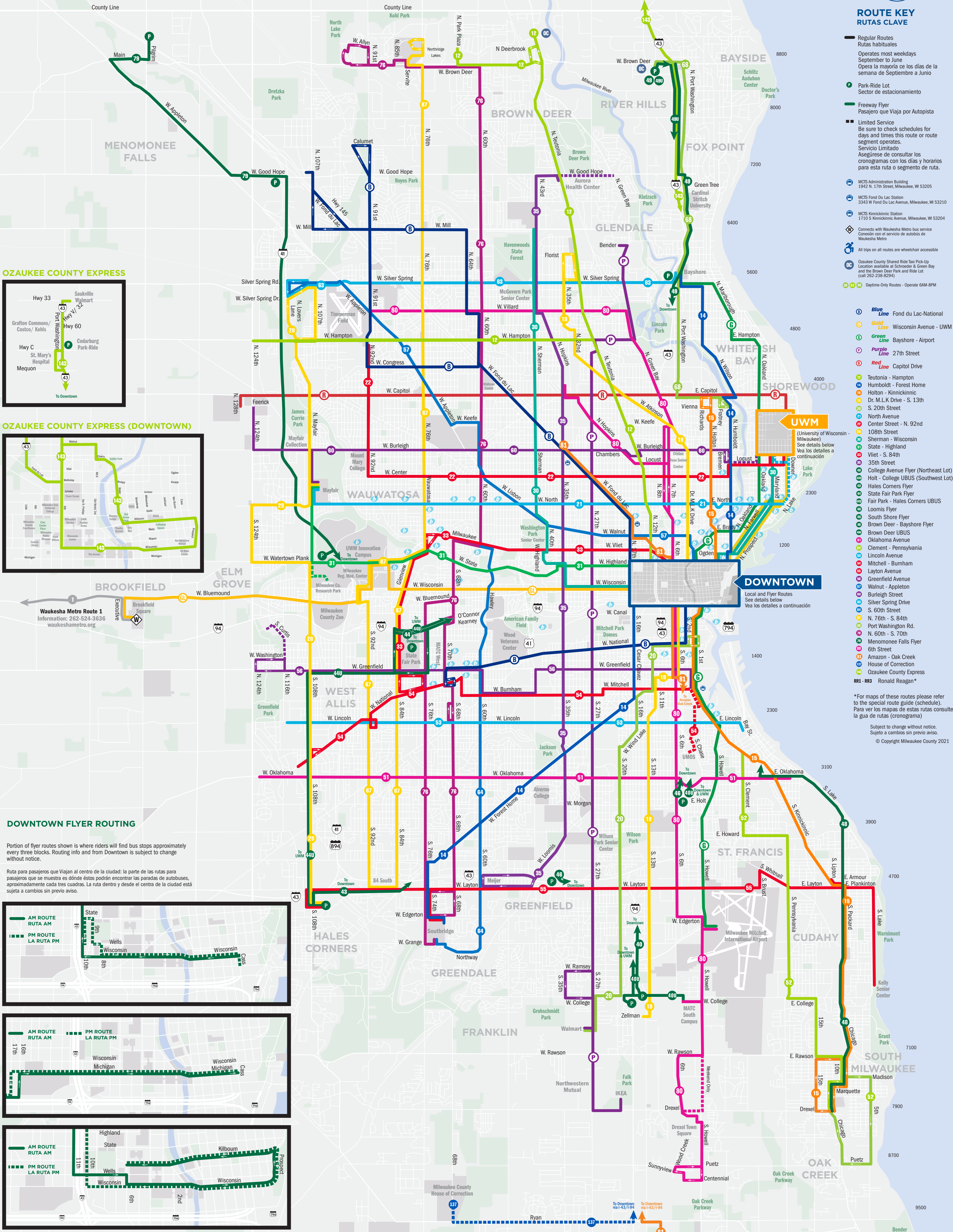


ROUTE KEY RUTAS CLAVE

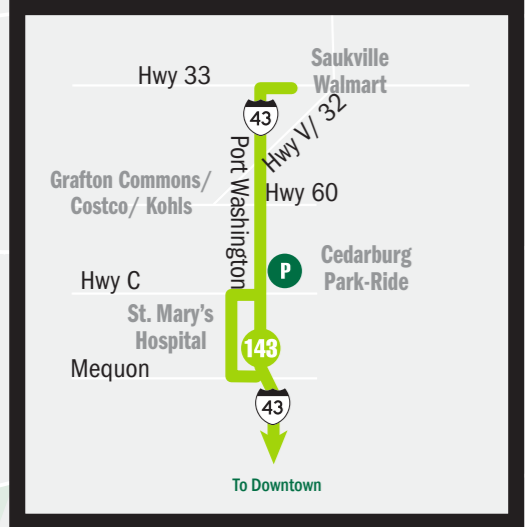
- Regular Routes
Rutas habituales
 - Operates most weekdays
September to June
Opera la mayoría de los días de la semana de Septiembre a Junio
 - Park-Ride Lot
Sector de estacionamiento
 - Freeway Flyer
Pasajero que Viaja por Autopista
 - Limited Service
Be sure to check schedules for days and times this route or route segment operates.
Servicio Limitado
Asegúrese de consultar los cronogramas con los días y horarios para esta ruta o segmento de ruta.
 - MCTS Administration Building
1942 N. 17th Street, Milwaukee, WI 53205
 - MCTS Fond Du Lac Station
3343 W Fond Du Lac Avenue, Milwaukee, WI 53210
 - MCTS Kinickinic Station
1710 S Kinickinic Avenue, Milwaukee, WI 53204
 - Connects with Waushesa Metro bus service
Conecta con el servicio de autobuses de Waushesa Metro
 - All trips on all routes are wheelchair accessible
 - Ozaukee County Shared Ride Taxi Pick-Up
Location available at Schroeder & Green Bay and the Brown Deer Park and Ride Lot (call 262-238-8294)
 - Daytime-Only Routes - Operate 6AM-8PM
- Blue Line** Fond du Lac-National
 - Gold Line** Wisconsin Avenue - UWM
 - Green Line** Bayshore - Airport
 - Purple Line** 27th Street
 - Red Line** Capitol Drive
 - Teutonia - Hampton
 - Humboldt - Forest Home
 - Holt - Kinickinic
 - Dr. M.L.K Drive - S. 13th
 - S. 20th Street
 - North Avenue
 - Center Street - N. 92nd
 - 108th Street
 - Sherman - Wisconsin
 - State - Highland
 - Viet - S. 84th
 - 35th Street
 - College Avenue Flyer (Northeast Lot)
 - Holt - College UBUS (Southwest Lot)
 - Hales Corners Flyer
 - State Fair Park Flyer
 - Fair Park - Hales Corners UBUS
 - Loomis Flyer
 - South Shore Flyer
 - Brown Deer - Bayshore Flyer
 - Brown Deer UBUS
 - Oaklahoma Avenue
 - Clement - Pennsylvania
 - Lincoln Avenue
 - Mitchell - Burnham
 - Layton Avenue
 - Greenfield Avenue
 - Walnut - Appleton
 - Burleigh Street
 - Silver Spring Drive
 - S. 60th Street
 - N. 76th - S. 84th
 - Port Washington Rd.
 - N. 60th - S. 70th
 - Menomonee Falls Flyer
 - 6th Street
 - Amazon - Oak Creek
 - House of Correction
 - Ozaukee County Express
 - R1 - R13 Ronald Reagan*

*For maps of these routes please refer to the special route guide (schedule).
Para ver los mapas de estas rutas consulte la guía de rutas (cronograma)

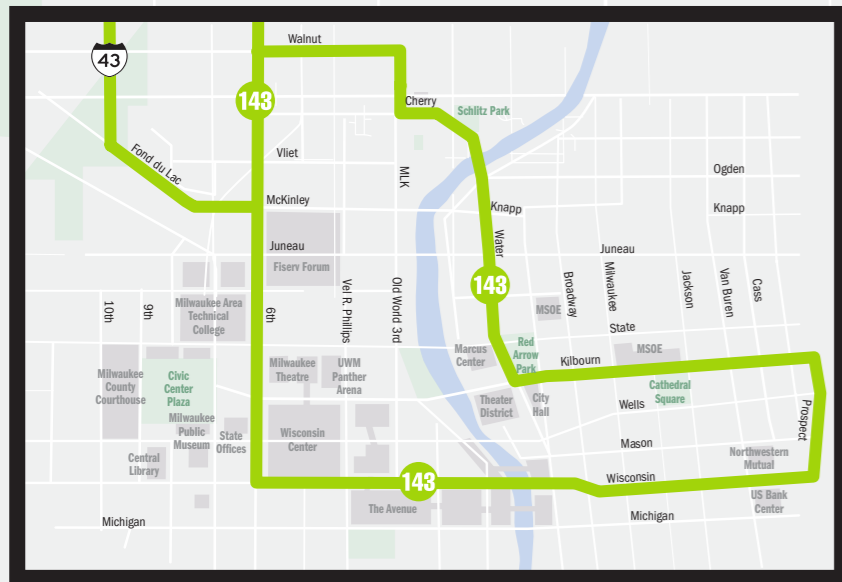
Subject to change without notice.
Sujeito a cambios sin previo aviso.
© Copyright Milwaukee County 2021



OZAUKEE COUNTY EXPRESS



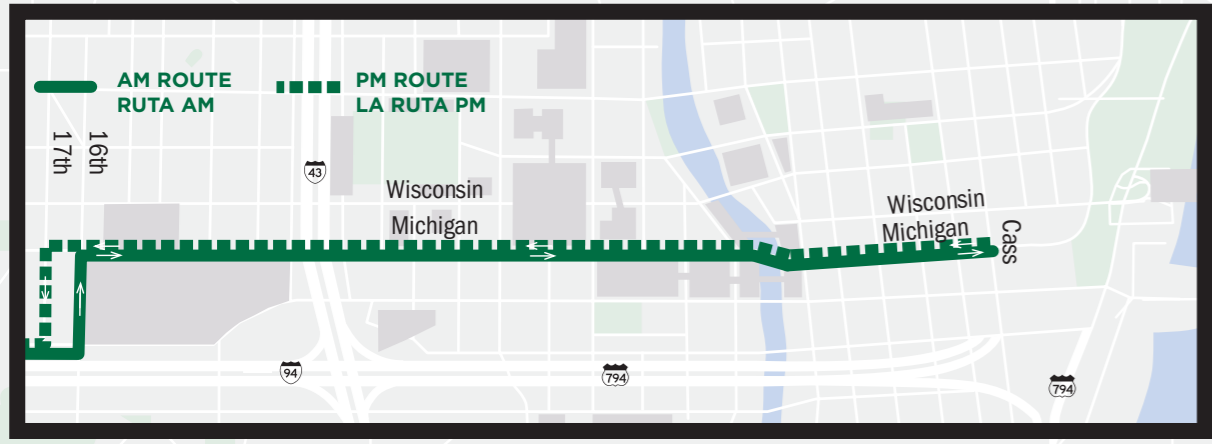
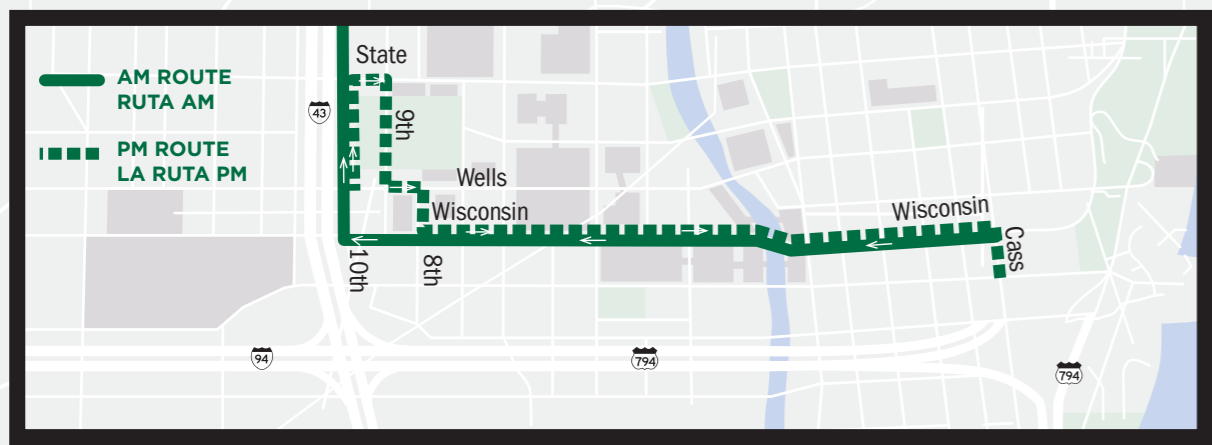
OZAUKEE COUNTY EXPRESS (DOWNTOWN)



DOWNTOWN FLYER ROUTING

Portion of flyer routes shown is where riders will find bus stops approximately every three blocks. Routing info and from Downtown is subject to change without notice.

Ruta para pasajeros que Viajan al centro de la ciudad: la parte de las rutas para pasajeros que se muestra es donde éstos podrán encontrar las paradas de autobuses, aproximadamente cada tres cuadras. La ruta dentro y desde el centro de la ciudad está sujeta a cambios sin previo aviso.



UWM

STOPS SERVED

Paradas de autobuses con servicio

ROUTES

Rutas

- 21*** D
- 22** D
- 30** F
- 40U*** A, B, D
- 44U*** A, E
- 49U*** A, B, G
- 60*** A, C, D
- Gold Line** E, F
- Green Line** G
- Red Line** D, F

*Operates during fall and spring semesters only.
Opera durante los semestres de otoño y primavera únicamente.
†Hobson only. Outbound 40U does NOT stop at A or B.
40U de salida no para en A o B.

STOP LOCATIONS

Ubicaciones de las paradas de autobuses

- A** Golda Meir Library
- B** Mitchell Hall
- C** Kenwood & Stowell
- D** Union
- E** Kenwood & Maryland
- F** Newport & Maryland (Sandburg Hall)
- G** Oakland Avenue

Note: Only some UWM bus stops shown here.
Nota: Sólo algunas paradas de autobuses UWM se muestra aquí.

DOWNTOWN

