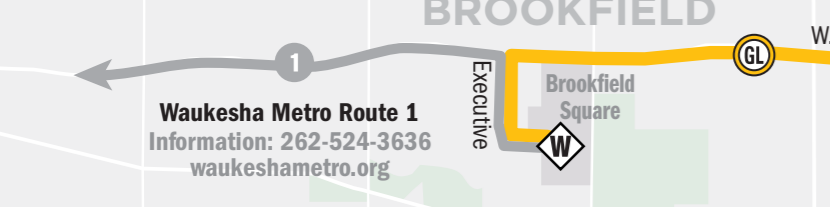
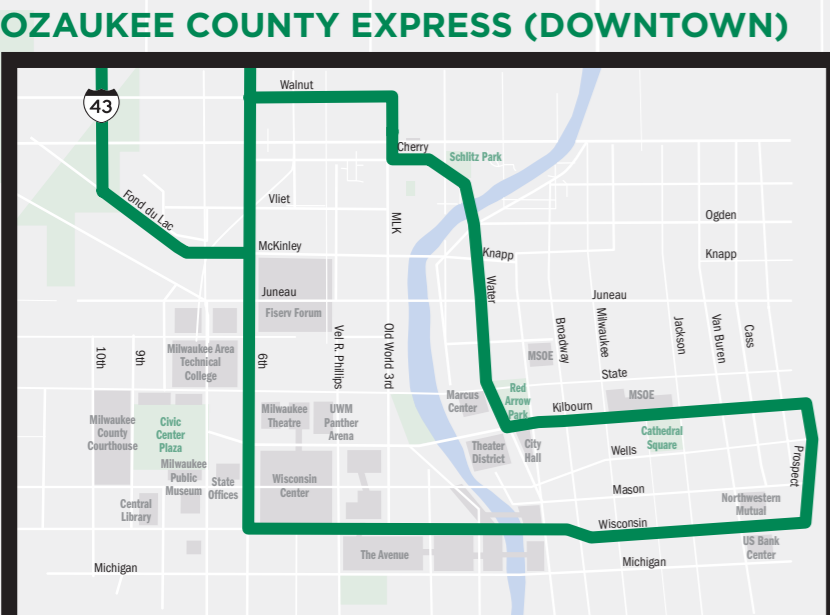
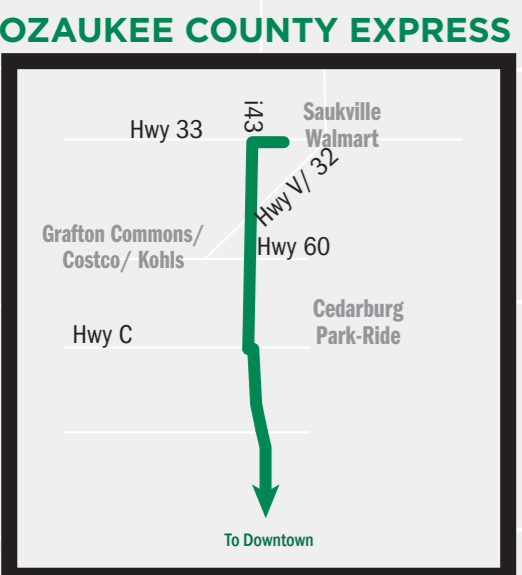




**MCTS NEXT**

This map is effective August 29, 2021 and includes changes in all three phases of the MCTS NEXT Route Redesign project.

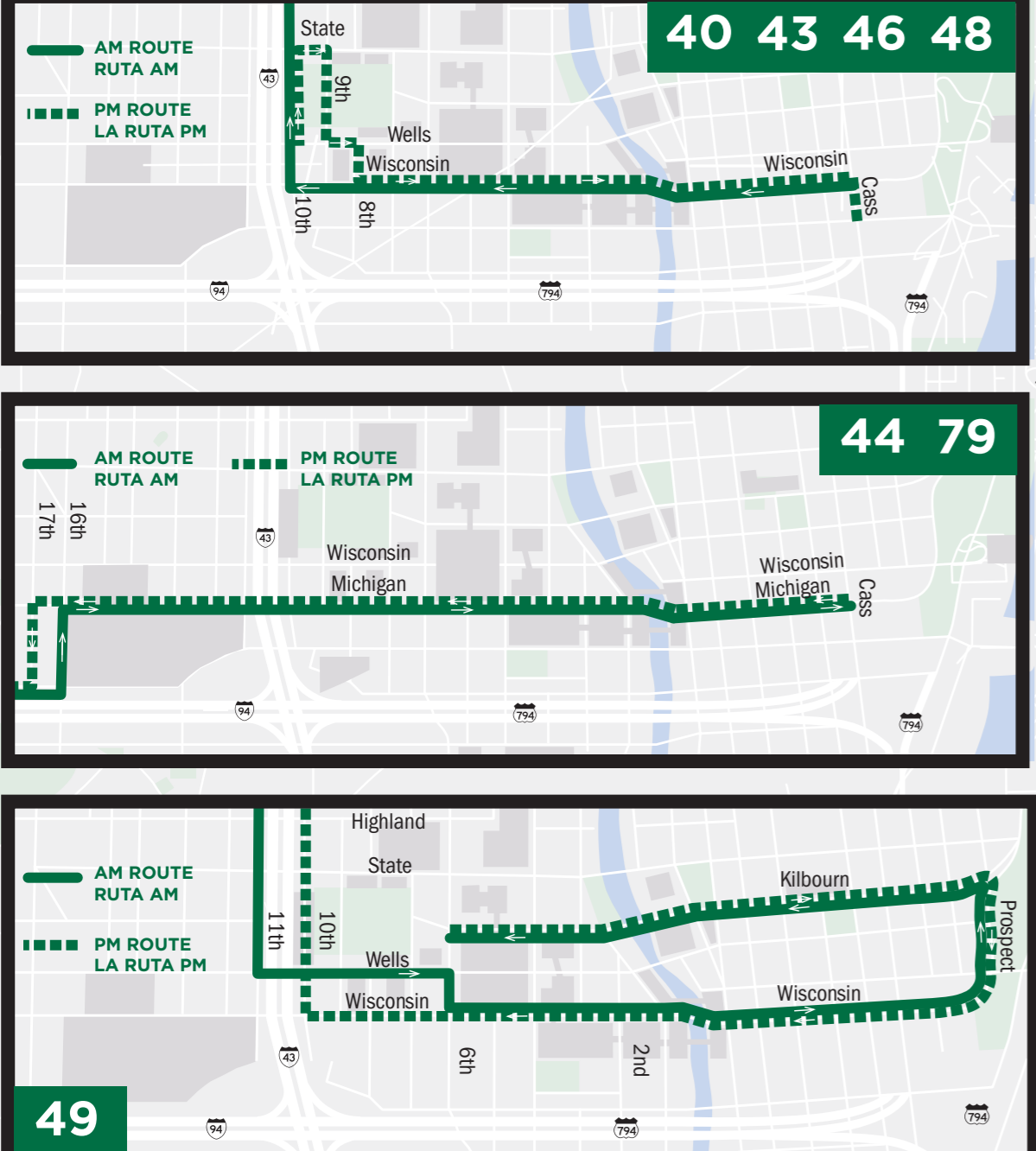
Este mapa entrará en vigor el 29 de agosto de 2021 e incluye cambios en las tres fases del proyecto de rediseño de ruta MCTS NEXT.



**DOWNTOWN FLYER ROUTING**

Portion of flyer routes shown is where riders will find bus stops approximately every three blocks. Routing info and from Downtown is subject to change without notice.

Ruta para pasajeros que Viajan al centro de la ciudad: la parte de las rutas para pasajeros que se muestra es dónde estos podrán encontrar las paradas de autobuses, aproximadamente cada tres cuadras. La ruta dentro y desde el centro de la ciudad está sujeta a cambios sin previo aviso.



**UWM**

**STOPS SERVED**  
Paradas de autobuses con servicio

**ROUTES**  
Rutas

- 21 \* D
- 22 D
- 30 F
- 40U \* A, B, D
- 44U \* A, E
- 49U \* A, B, G
- 66 \* A, C, D
- Gold Line E, F
- Green Line G
- Red Line D, F

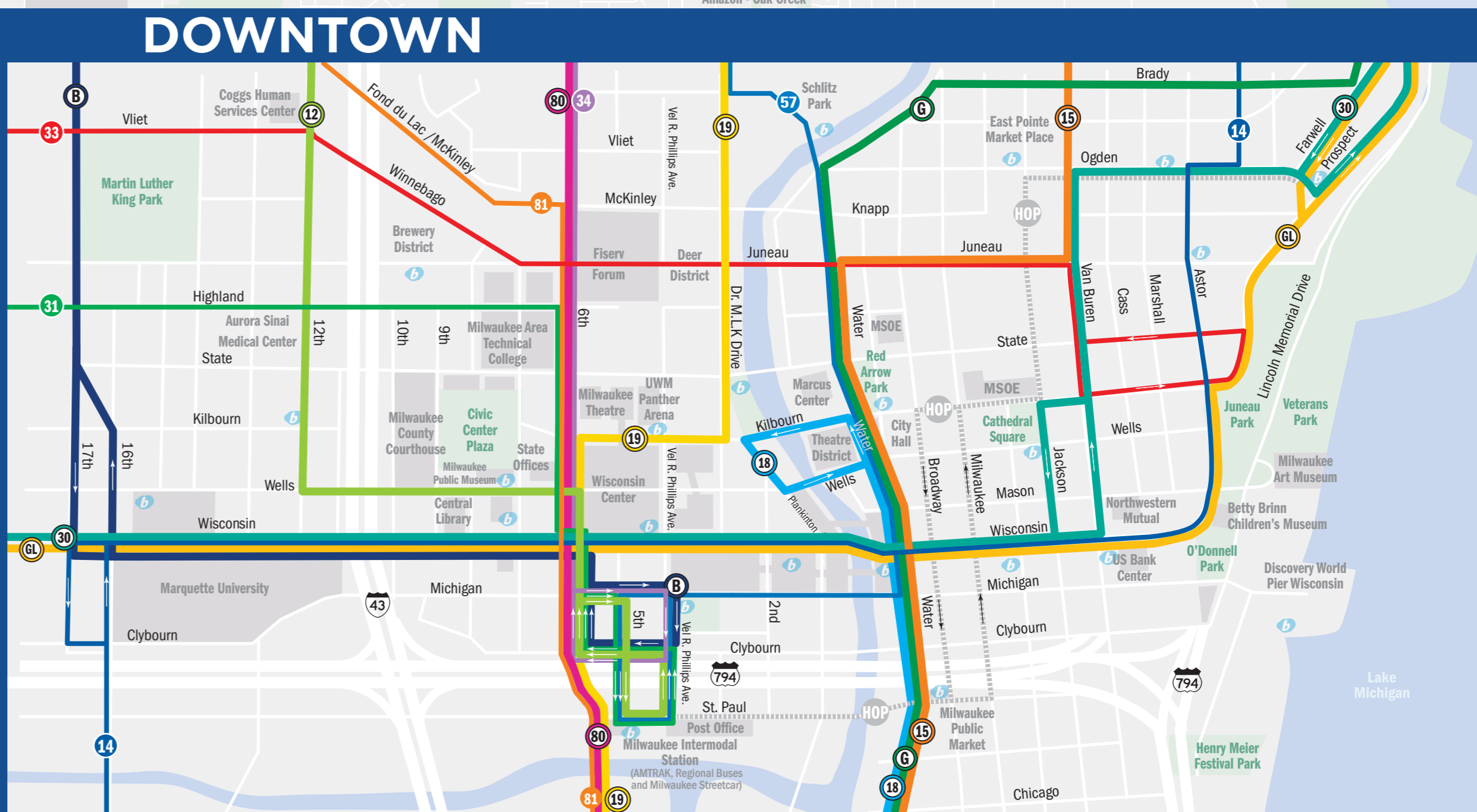
\* Operates during fall and spring semesters only.  
Opera durante los semestres de otoño y primavera únicamente.

†Hobnob only. Outbound 40U does NOT stop at A or B.  
40U de salida NO para en A o B.

**STOP LOCATIONS**  
Ubicaciones de las paradas de autobuses

- A Golda Meir Library
- B Mitchell Hall
- C Kenwood & Stowell
- D Union
- E Kenwood & Maryland
- F Newport & Maryland (Sandburg Hall)
- G Oakland Avenue

Note: Only some UWM bus stops shown here.  
Nota: Sólo algunas paradas de autobús UWM se muestra aquí.



**ROUTE KEY**  
RUTAS CLAVE

- Regular Routes / Rutas habituales
- Thicker Routing / Entramado más grueso
  - Frequent Service / Servicio Frecuente 15 min. or better 6AM-8PM weekdays
  - 15 minutos o mejor 6AM-8PM de lunes a viernes
- Thinner Routing / Entramado más delgado
  - Local Service / Servicio local
  - Daytime-Only Routes - Operate 6AM-8PM
  - Rutas Diurnas - Operan 6AM-8PM
- Park-Ride Lot / Sector de estacionamiento
- Freeway Flyer / Pasajero que Viaja por Autopista
- Limited Service / Servicio Limitado
  - Asignado de consultar los cronogramas con los días y horarios para esta ruta o segmento de ruta.
  - Servicio Limitado
  - Asignado de consultar los cronogramas con los días y horarios para esta ruta o segmento de ruta.
- MCTS Administration Building 1942 N. 17th Street, Milwaukee, WI 53205
- MCTS Fond Du Lac Station 3343 W Fond Du Lac Avenue, Milwaukee, WI 53210
- MCTS Kinross Station 1710 S Kinross Avenue, Milwaukee, WI 53204
- All MCTS buses are wheelchair accessible. Todos los autobuses de MCTS son accesibles para sillas de ruedas.

**Fixed Routes**

- Blue Line Fond Du Lac - Mill
- Gold Line Wisconsin Avenue - UWM
- Green Line Bayshore - Airport
- Purple Line 27th Street
- Red Line Capitol Drive
- Hampton Avenue
- Tautonia Avenue
- Humboldt - Forest Home
- Holton - Kinross
- National - Greenfield
- Dr. M.L.K Drive - S. 13th
- S. 20th Street
- North Avenue
- Center Street
- 100th Street
- Sherman - Wisconsin
- State - Highland
- Viet - 84th
- Hopkins - Congress
- 35th Street
- Oklahoma Avenue
- Clement - Pennsylvania
- Lincoln Avenue
- Mitchell - Burnham
- Layton Avenue
- Greenfield - S. 43rd
- Walnut - Appleton
- Villard Avenue
- 60th Street
- Silver Spring Drive
- Burleigh Street
- Port Washington Road
- 76th Street
- 6th Street
- Amazon - Oak Creek
- Brown Deer Road
- 92nd Street

**UBUS and Freeway Flyer Routes**

- College Avenue Flyer (Northeast Lot)
- Holt - College UBUS (Southwest Lot)
- Hales Corners Flyer
- State Fair Park Flyer
- Fair Park - Hales Corners UBUS
- Loomis Flyer
- South Shore Flyer
- Brown Deer - Bayshore Flyer
- Brown Deer UBUS
- Menomonee Falls Flyer
- House of Correction
- Ozaukee County Express
- RK1 - RK3 Ronald Reagan\*

\*For maps of these routes please refer to the special route guide (schedule).  
Para ver los mapas de estas rutas consulte la guía de rutas (cronograma).

**Multi-Modal Connections**

- BuBri Bike Station\*
- The Hop MKE | Milwaukee Streetcar\*
- Connects with Waukesha Metro bus service
- Connects with the service of Waukesha Metro
- Ozaukee County Shared Ride Taxi Pick-Up Location available at Schoeller & Green Bay and the Brown Deer Park and Robt Lot (call 262-238-8294)
- From Downtown transfer to Waukesha County Transit Wisconsin Coach Lines Information: 877-324-7767 coachusa.com

\*Disclaimer: MCTS does not operate this service. Please visit BuBriBikes.org and TheHopMKE.com for more information.  
\*Descargo de responsabilidad: MCTS no opera este servicio. Visite bubribikes.org y TheHopMKE.com para obtener más información.

© Copyright Milwaukee County 2021  
Subject to change without notice. Sujeta a cambios sin previo aviso.